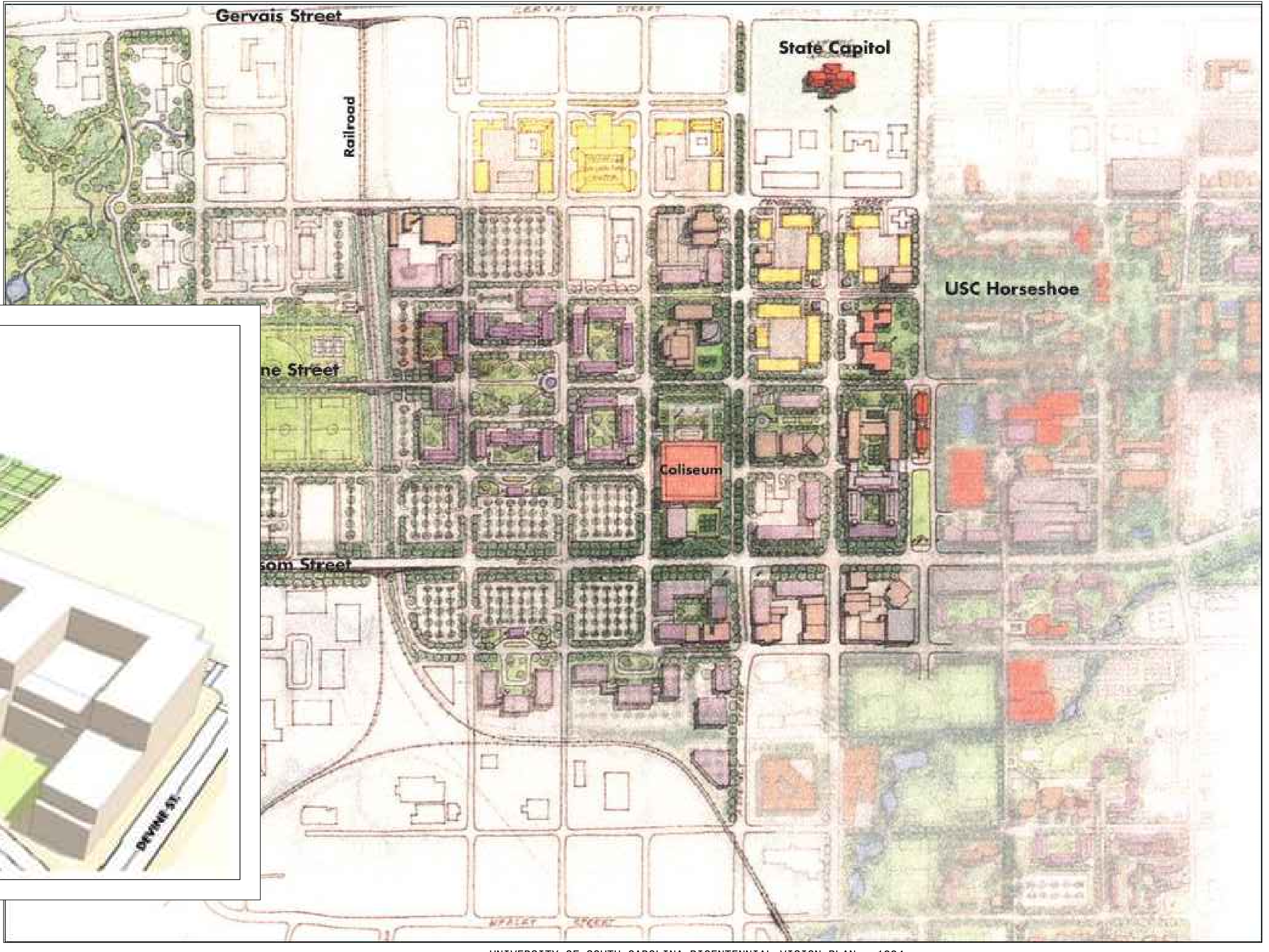
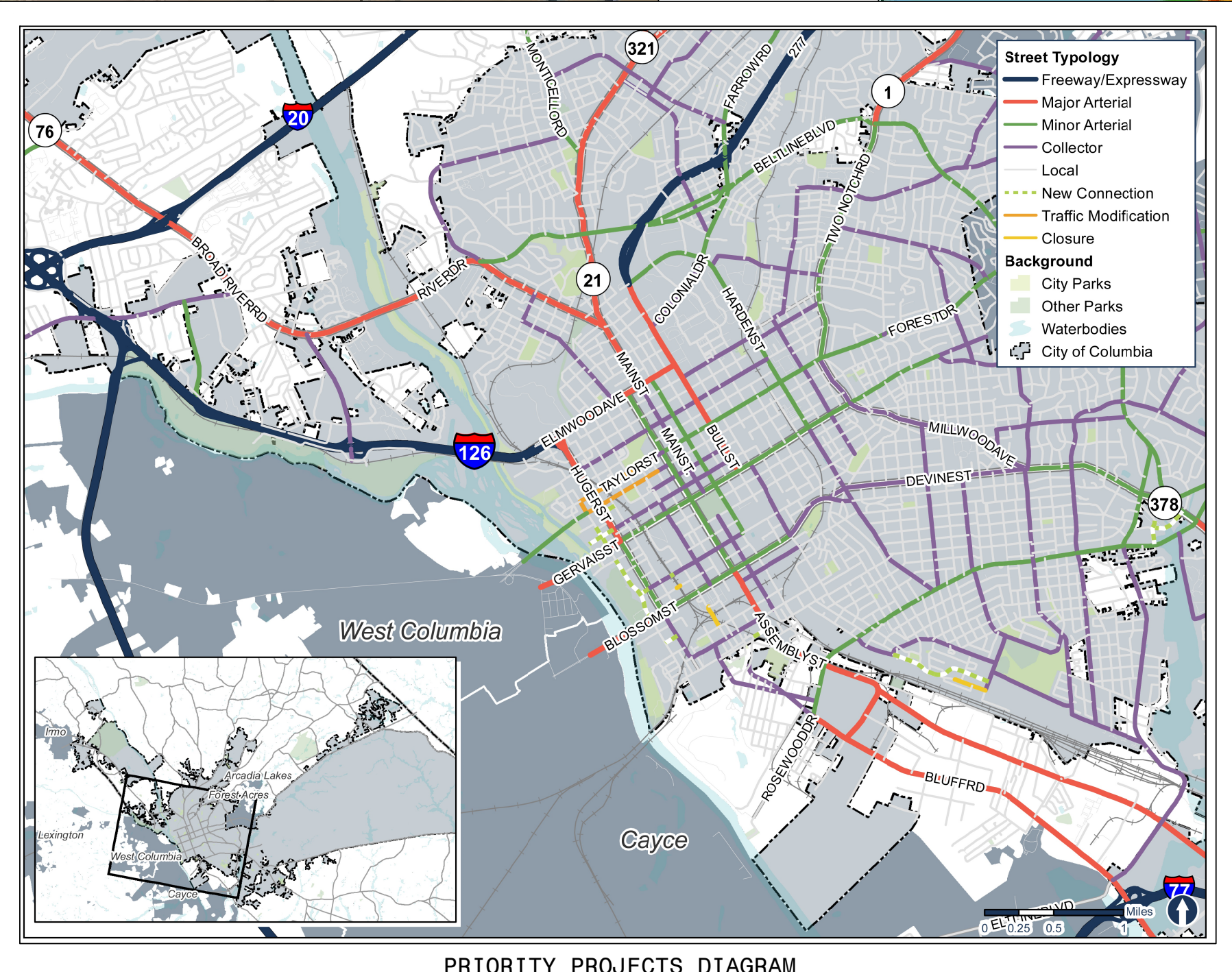


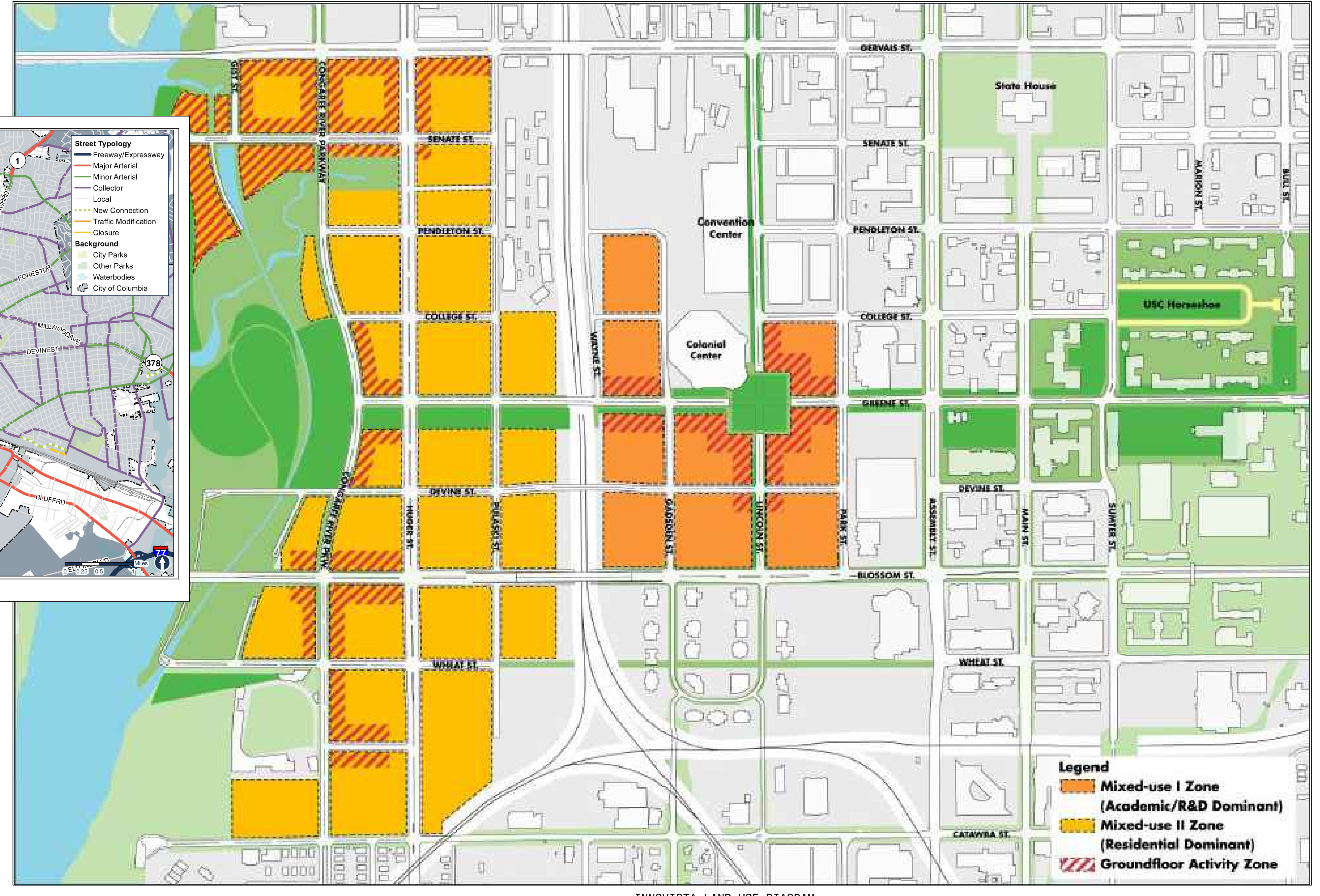
COLUMBIA COMPASS: ENVISION 2036



UNIVERSITY OF SOUTH CAROLINA BICENTENNIAL VISION PLAN - 1994



PRIORITY PROJECTS DIAGRAM



INNOVISTA LAND USE DIAGRAM

DISPENSARY DATA PREPARED BY HUSSEY GAY BELL & COMPANY CONSULTING ENGINEERS OF SC, INC. ALL RIGHTS RESERVED. UNPUBLISHED DATA MAY NOT BE REPRODUCED OR ANY FORM WITHOUT EXPRESS WRITTEN PERMISSION. THIS PLAN IS PRELIMINARY OR TENTATIVE AND SHOULD BE USED ONLY FOR INFORMATION PURPOSES TO VERIFY CITY, STATE AND FEDERAL RECORDS. INCLUDING COUNTY/CITY GIS SYSTEMS, US FISH & WILDLIFE NATIONAL WETLANDS INVENTORY, US GEOLOGICAL SURVEY TOPOGRAPHY MAPS, SCOT PLANS ONLINE, AND OTHER SOURCES AS DEEMED NECESSARY. PROPERTY SPECIFIC OR DELINEATION SHOULD BE UTILIZED TO CONFIRM ANY PUBLIC INFORMATION OBTAINED AND TO OBTAIN NECESSARY PERMITS TO FULL IMPLEMENTATION DESIGN.



GUIGNARD ASSOCIATES LLC

WILLIAMS STREET EXTENSION PROJECT | STATION FOUR | MASTER PLANNING

JUNE 16th, 2025

