





















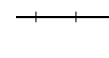


- ### Adopted Area Plans
-  Villages of North Columbia - North Columbia Project Area
 -  Villages of North Columbia - Study Area
 -  Eau Claire Historic Resources Survey (2018)
 -  Capital City Mill District Area & Corridor Master Plan (2017)
 -  Walkable 29203 Pedestrian Master Plan (2017)
 -  South Main Capital District Plan (2017)
 -  A Plan for the Redevelopment of East Central City (2004)
 -  Five Points Master Plan (2006)
 -  Columbia Owens Master Plan (2002)
 -  Innovista Master Plan (2007)
 -  Lower Waverly Catalyst Redevelopment Plan (2006)
 -  West Gervais District Plan (2017)
 -  City Center Master Plan (1999)
 -  Devine St. / Ft. Jackson Commercial Node Plan (2014)
 -  Rosewood Corridor & Neighborhood Plan (2012)
 -  Reaching Riverbanks Community Mobility Plan (2025)
 -  Downtown Columbia Strategic Plan (2025)

-  City of Columbia
-  Interstates
-  Other Municipalities
-  US & SC Highways
-  Waterbodies
-  Railroad

