
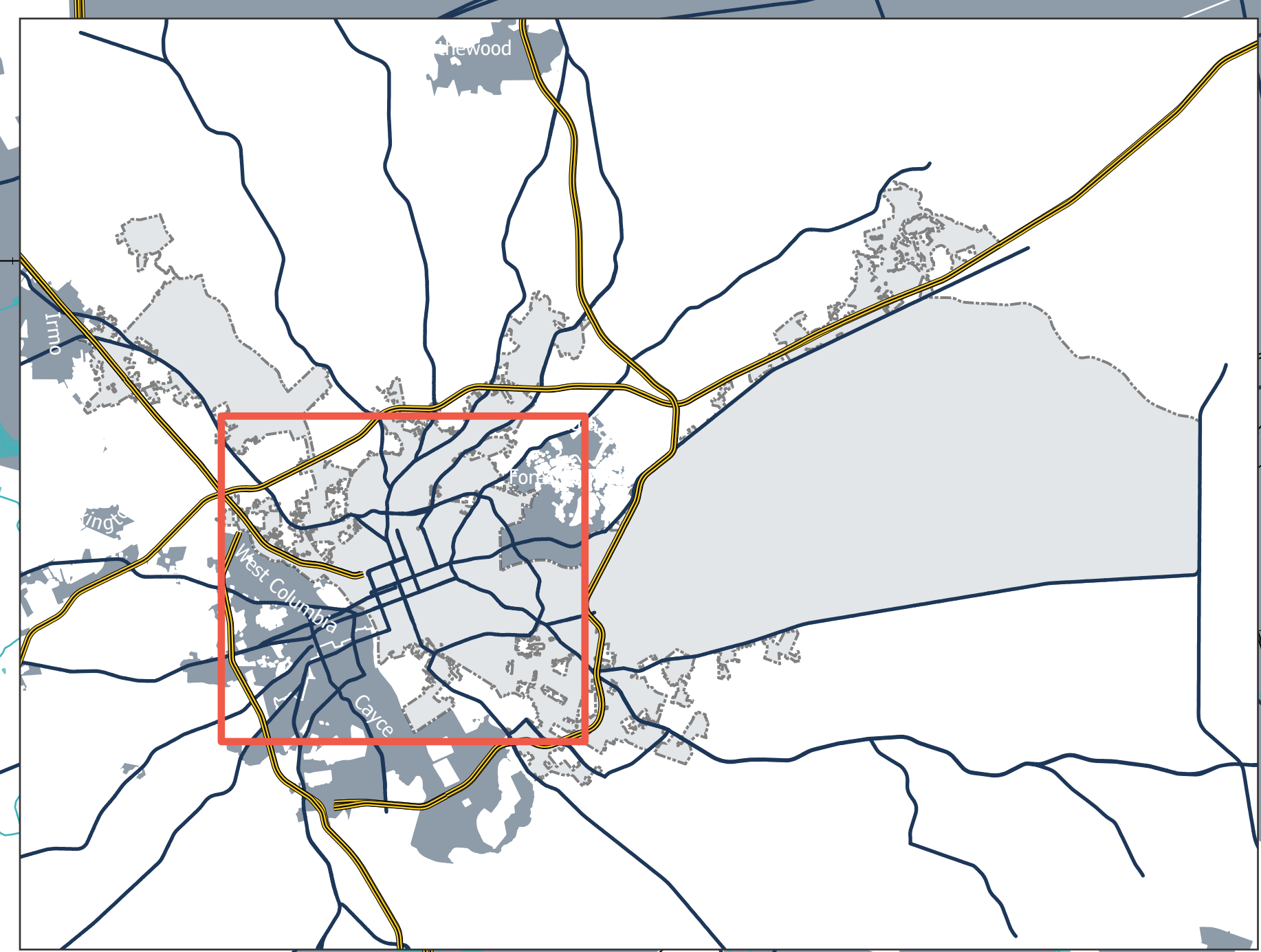
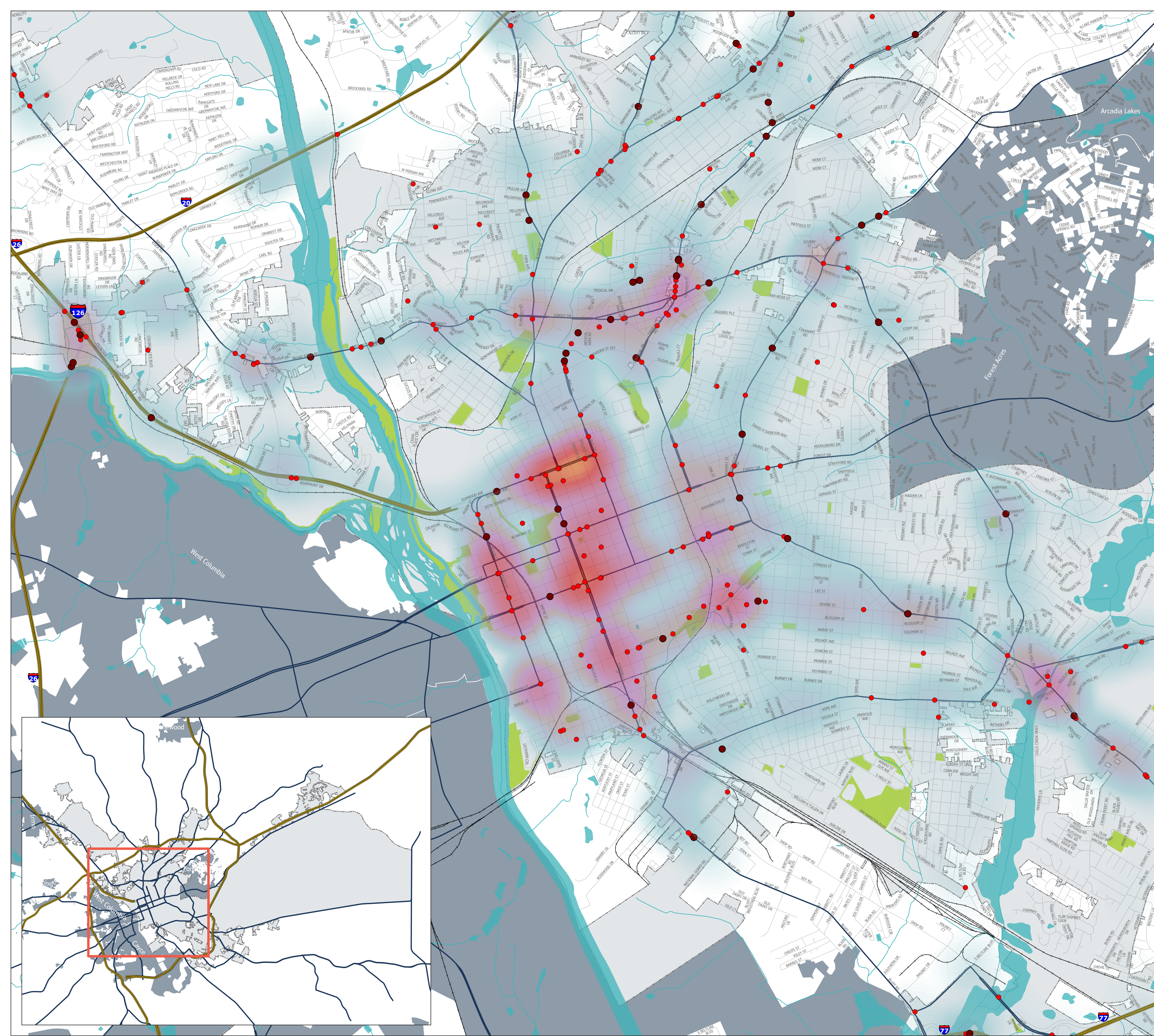









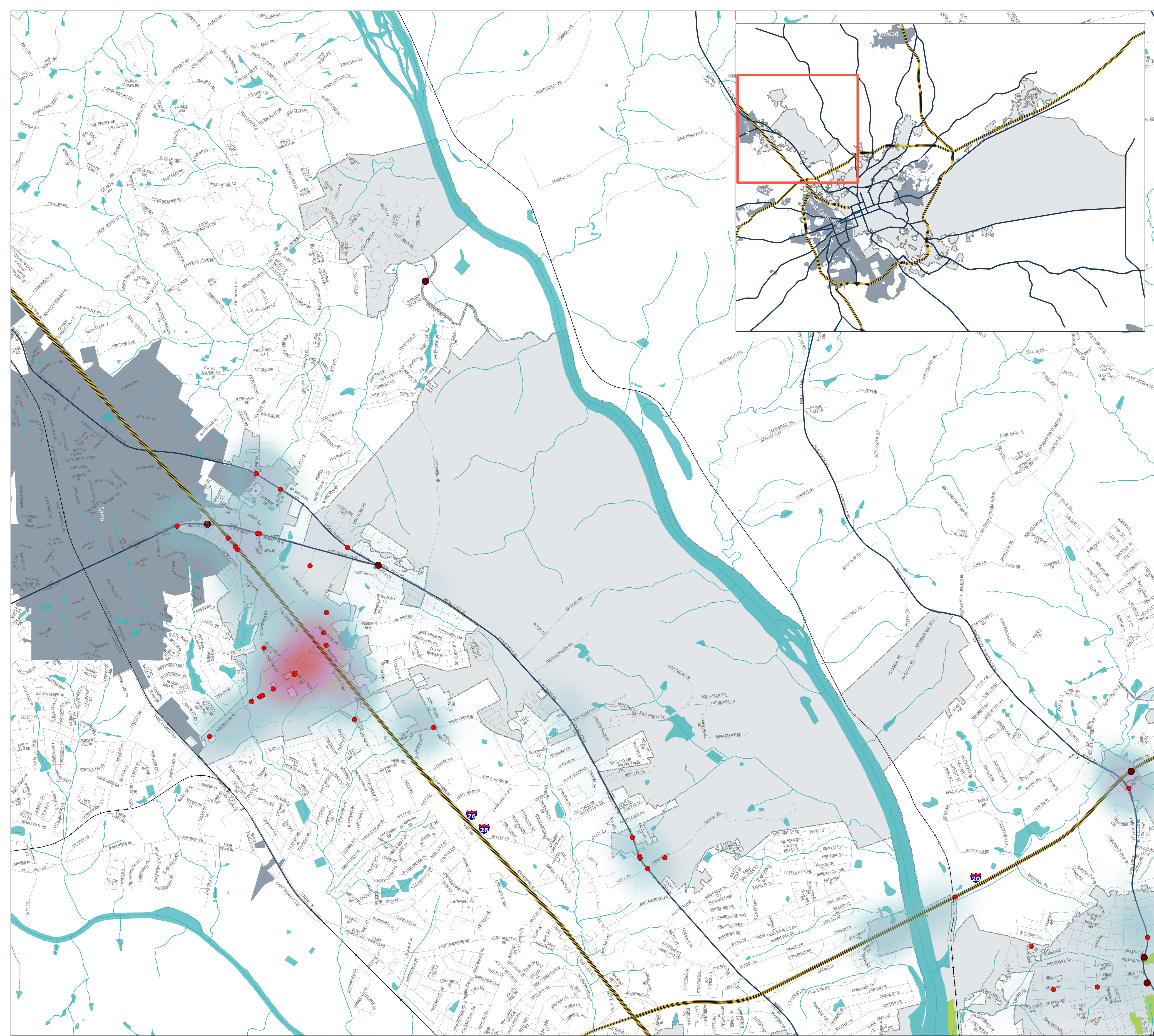
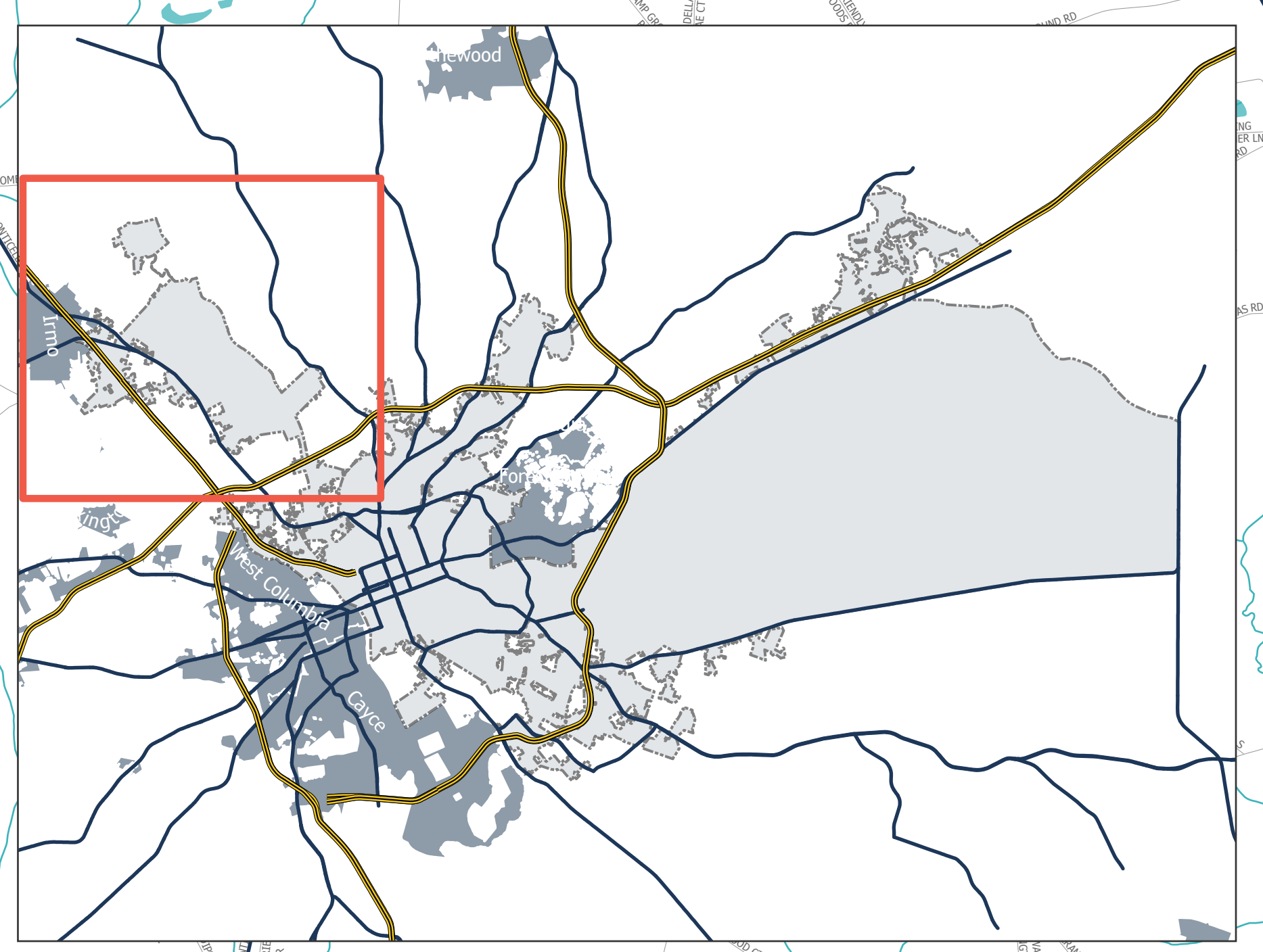
# Crash Heat Map - Downtown Columbia

- Interstate Highways
- US & SC Highways
- City of Columbia Streets
- Railroads
- Streams and Rivers
- Water Bodies
- City Parks
- City of Columbia (July 9, 2025 boundary)
- Other Municipalities
- Fatal Crash
- Serious Injury Crash
- Low Crash Frequency
- High Crash Frequency










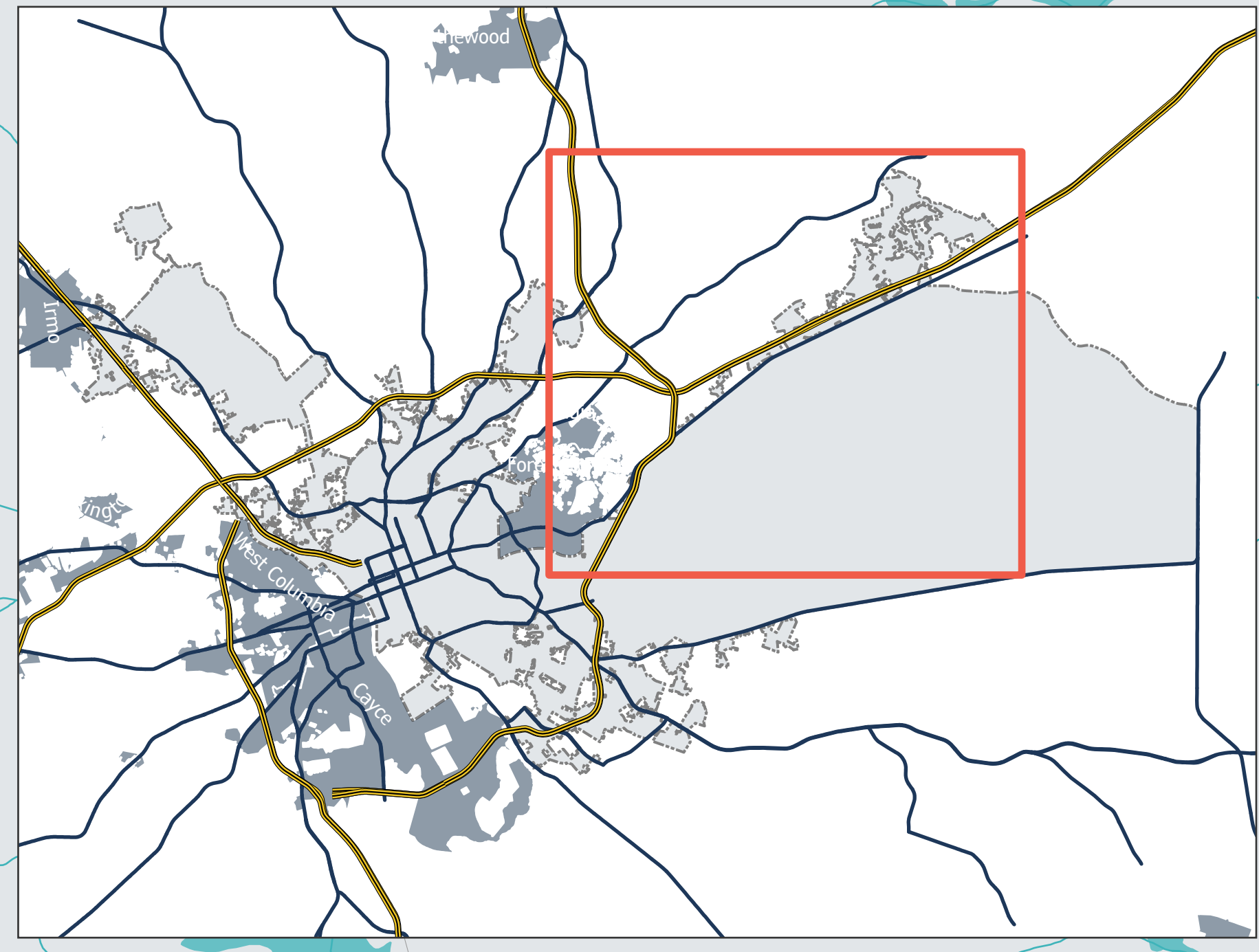
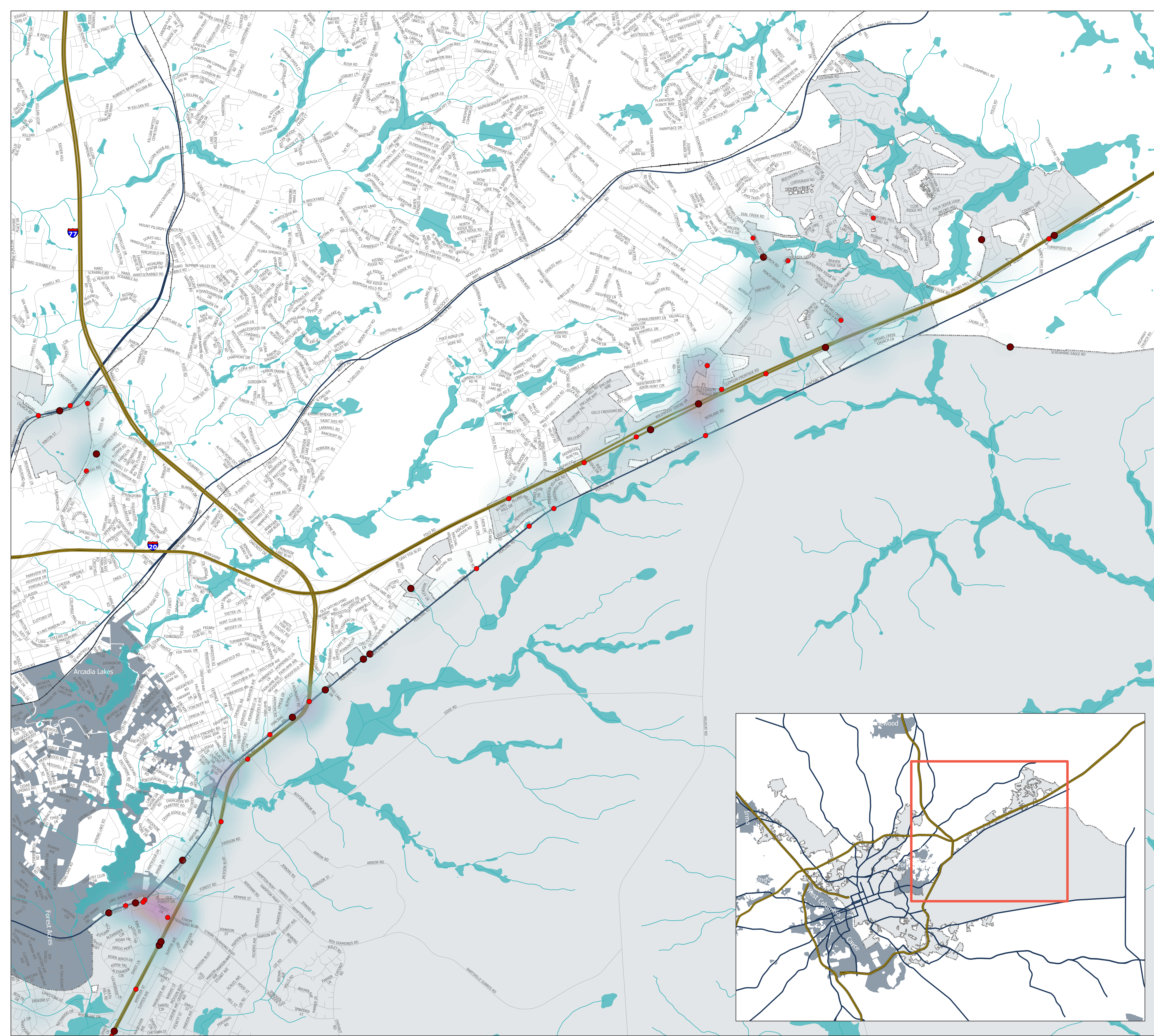
# Crash Heat Map - Harbison

-  Interstate Highways
-  US & SC Highways
-  City of Columbia Streets
-  Railroads
-  Streams and Rivers
-  Water Bodies
-  City Parks
-  City of Columbia (July 9, 2025 boundary)
-  Other Municipalities
-  Fatal Crash
-  Serious Injury Crash
-  Low Crash Frequency
-  High Crash Frequency

















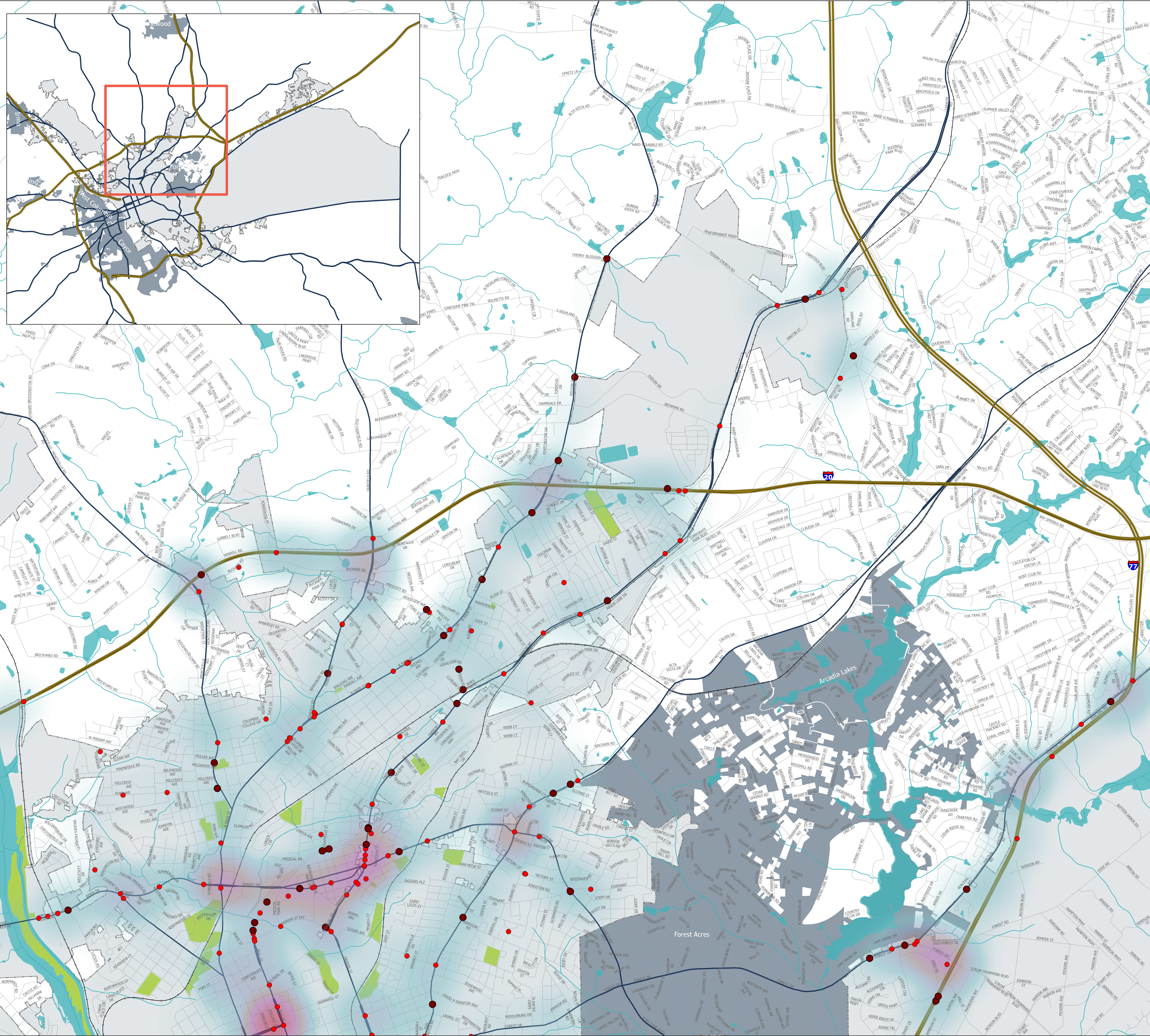
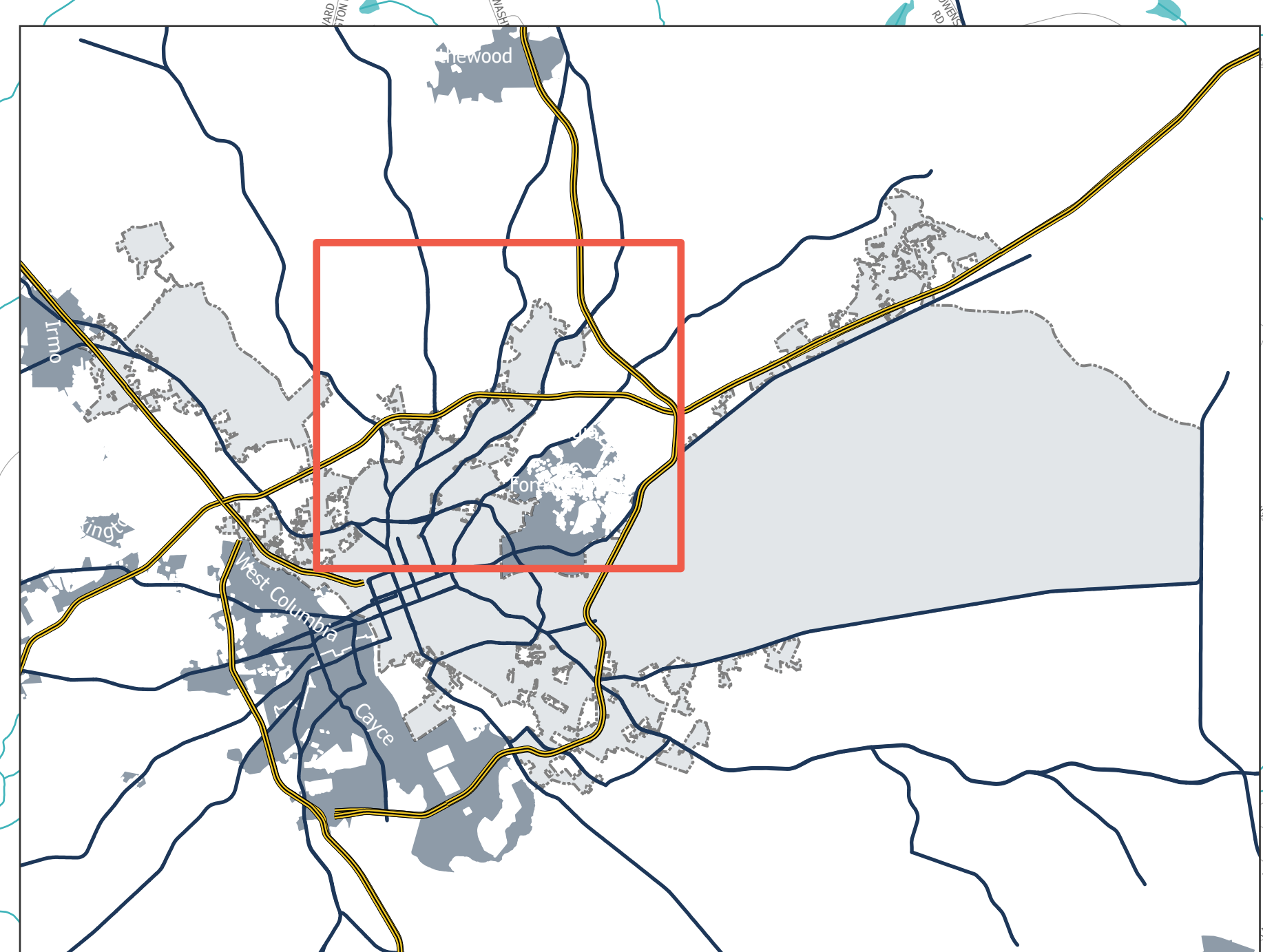
# Crash Heat Map - North Fort Jackson

-  Interstate Highways
-  US & SC Highways
-  City of Columbia Streets
-  Railroads
-  Streams and Rivers
-  Water Bodies
-  City Parks
-  City of Columbia (July 9, 2025 boundary)
-  Other Municipalities
-  Fatal Crash
-  Serious Injury Crash
-  Low Crash Frequency to High Crash Frequency




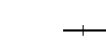









# Crash Heat Map - Northeast Columbia

-  Interstate Highways
-  US & SC Highways
-  City of Columbia Streets
-  Railroads
-  Streams and Rivers
-  Water Bodies
-  City Parks
-  City of Columbia (July 9, 2025 boundary)
-  Other Municipalities
-  Fatal Crash
-  Serious Injury Crash
-  Low Crash Frequency
-  High Crash Frequency



# Crash Heat Map - Southeast Columbia

-  Interstate Highways
-  US & SC Highways
-  City of Columbia Streets
-  Railroads
-  Streams and Rivers
-  Water Bodies
-  City Parks
-  City of Columbia (July 9, 2025 boundary)
-  Other Municipalities
-  Fatal Crash
-  Serious Injury Crash
-  Low Crash Frequency
-  High Crash Frequency

